

- 6:10 PM ○ **Karlsplatz 13**
1040 Wien

 - 🚶 Walk
About 3 min, 150 m
 - ⚠️ Use caution - may involve errors or sections not suited for walking
 - ↑ Head north
84 m
 - ↪️ Turn right
📘 Take the stairs
25 m
 - Enter via Resselpark
37 m
- 6:13 PM ○ **Karlsplatz**


 - 🚇 **U4 Heiligenstadt**
13 min (8 stops) · Platform 1
Service run by Wiener Linien
Ticket information
- 6:26 PM ○ **Heiligenstadt**





 - 🚶 Walk
About 3 min
 - ⚠️ Use caution - may involve errors or sections not suited for walking
 - Exit via 12.-Februar Platz
80 m
 - ↑ Head west toward Boschstraße
44 m
 - ↶ Turn left onto Boschstraße
📘 Destination will be on the left
42 m
- 6:36 PM ○ **Heiligenstadt S+U**


 - 🚊 **39A Neustift, Agnesgasse**
21 min (15 stops)
Service run by Wiener Linien
Ticket information
- 6:57 PM ○ **Neustift, Agnesgasse**

 - 🚶 Walk
About 1 min, 85 m



 Use caution - may involve errors or sections not suited for walking

-  Head south on Agnesgasse
13 m
-  Slight right to stay on Agnesgasse
24 m
-  At the roundabout, take the 1st exit onto Rathstraße
48 m
-  Destination will be on the right

6:58 PM  s'Pfiff
Rathstraße 4, 1190 Wien

Tickets and information

Wiener Linien